

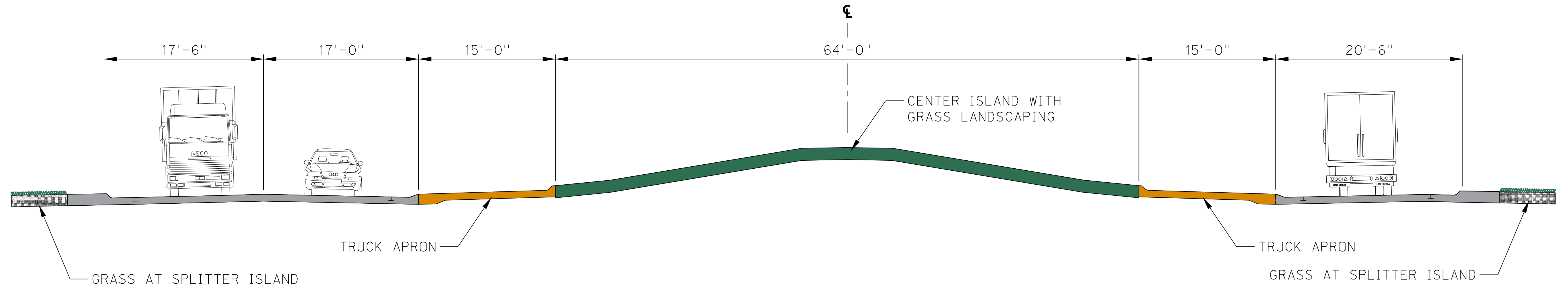
HSIP-5409(3); Five Points Intersection, Grand Island; C.N. 42863

PUBLIC INFORMATION OPEN HOUSE

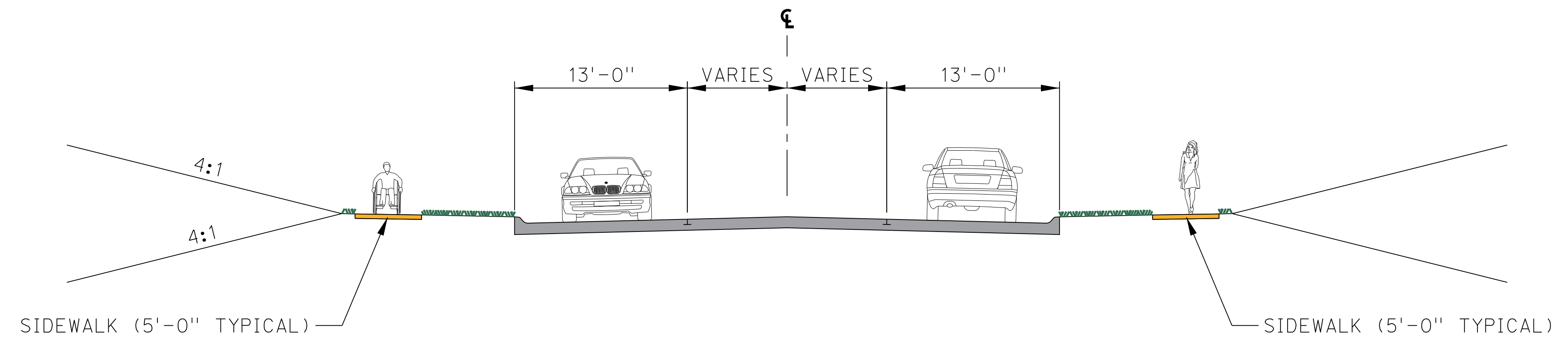
INTÉRPRETE DE ESPAÑOL DISPONIBLE

Typical Sections

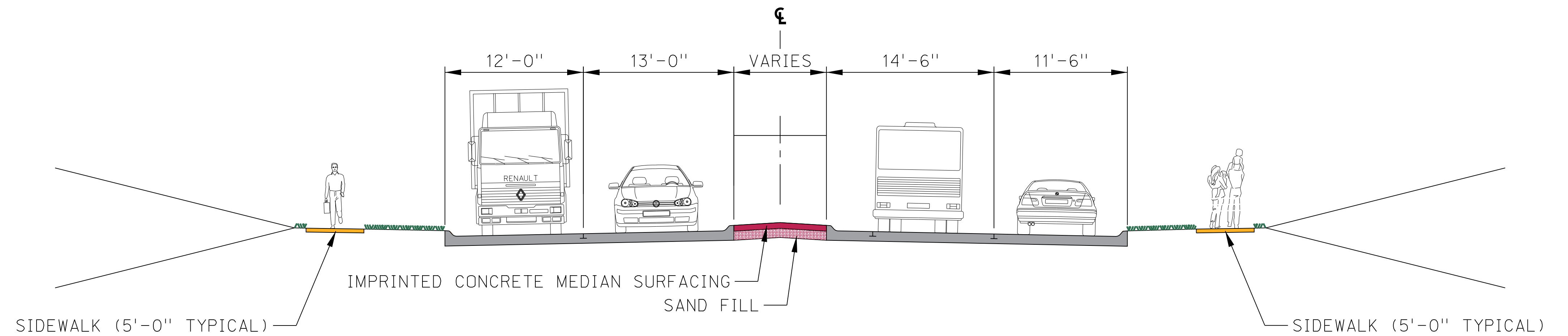
FIVE POINTS ROUNDBABOUT



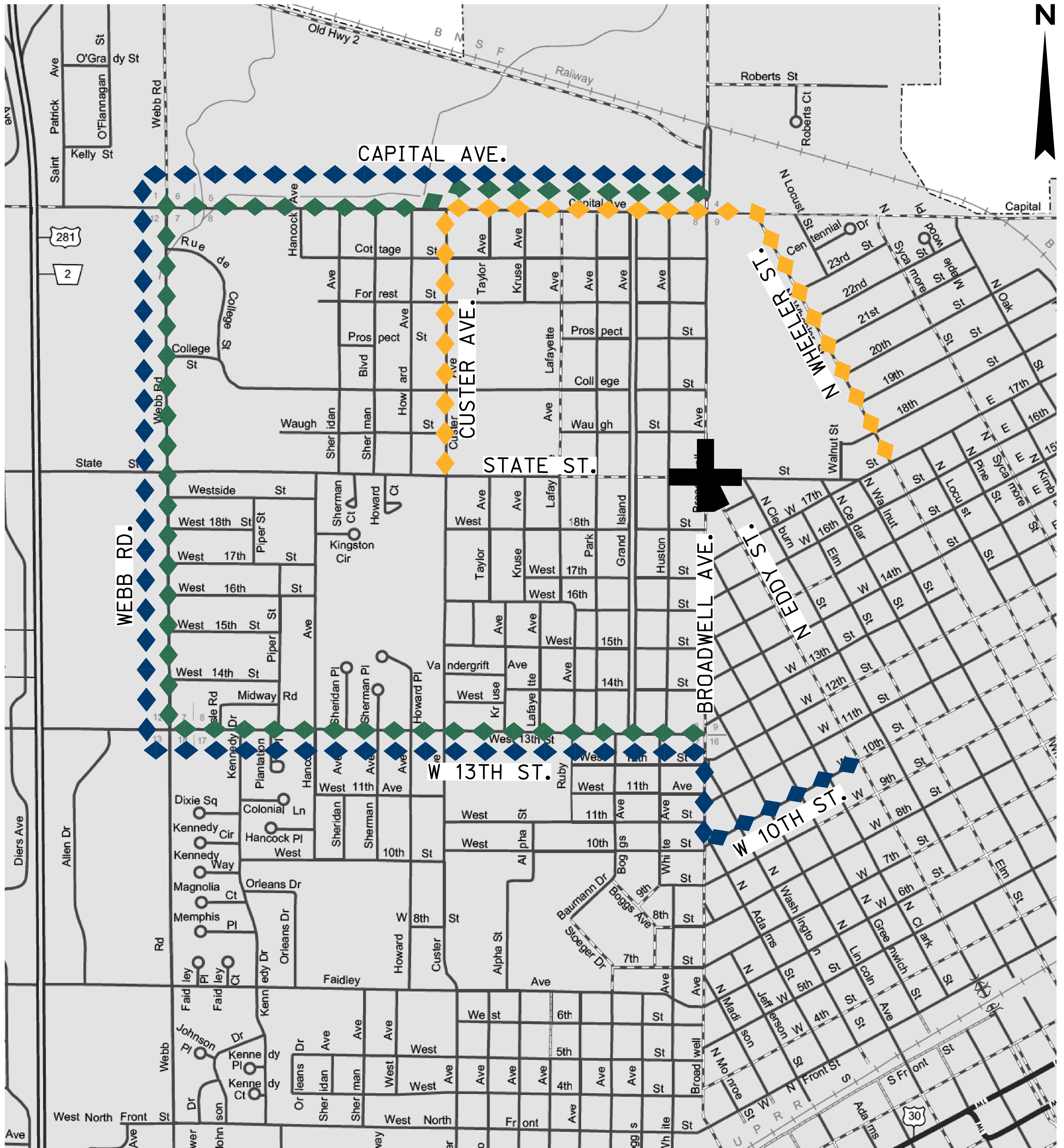
TYPICAL SECTION WITH NO RAISED MEDIAN



TYPICAL SECTION WITH RAISED MEDIAN



Five Points Intersection Traffic Detour











LEGEND	Project Area	Broadwell Ave. Detour
	State St. Detour	N. Eddy St. Detour

PRELIMINARY PLAN
NOT FINAL - SUBJECT TO CHANGE

Project Schedule

Milestones

Signal and Signing Concepts Explored: Reviewed concepts to replace outdated signage and cable span signal. Both were past useful life and in need of repair. New signal and signing concepts were developed; proceeded with engineering of new signal.	Spring 2016	
Evaluated Current Intersection Conditions: Evaluated operations, signage, accident history, etc.	Fall 2016	
Recommendation of Roundabout: Based on the findings from the intersection evaluation, a roundabout concept was recommended based on the safety and operational benefits.	Spring 2017	
Public Information Meeting:	September 19, 2019	
Right-of-Way Appraisal / Acquisition:	2020	
Project Letting:	Winter 2020	
Anticipated Construction Start:	Spring 2021	
Anticipated Construction Completion:	Winter 2021	

Project Impacts

No wetlands were identified in the project area; thus Waters of the U.S. would not be impacted and mitigation would not be required.

No historic properties affected.

No effect to state or federally listed threatened and endangered species.

No right of way impacts are anticipated to Section 4(f) properties (parks, recreational areas, etc.) in the area.

